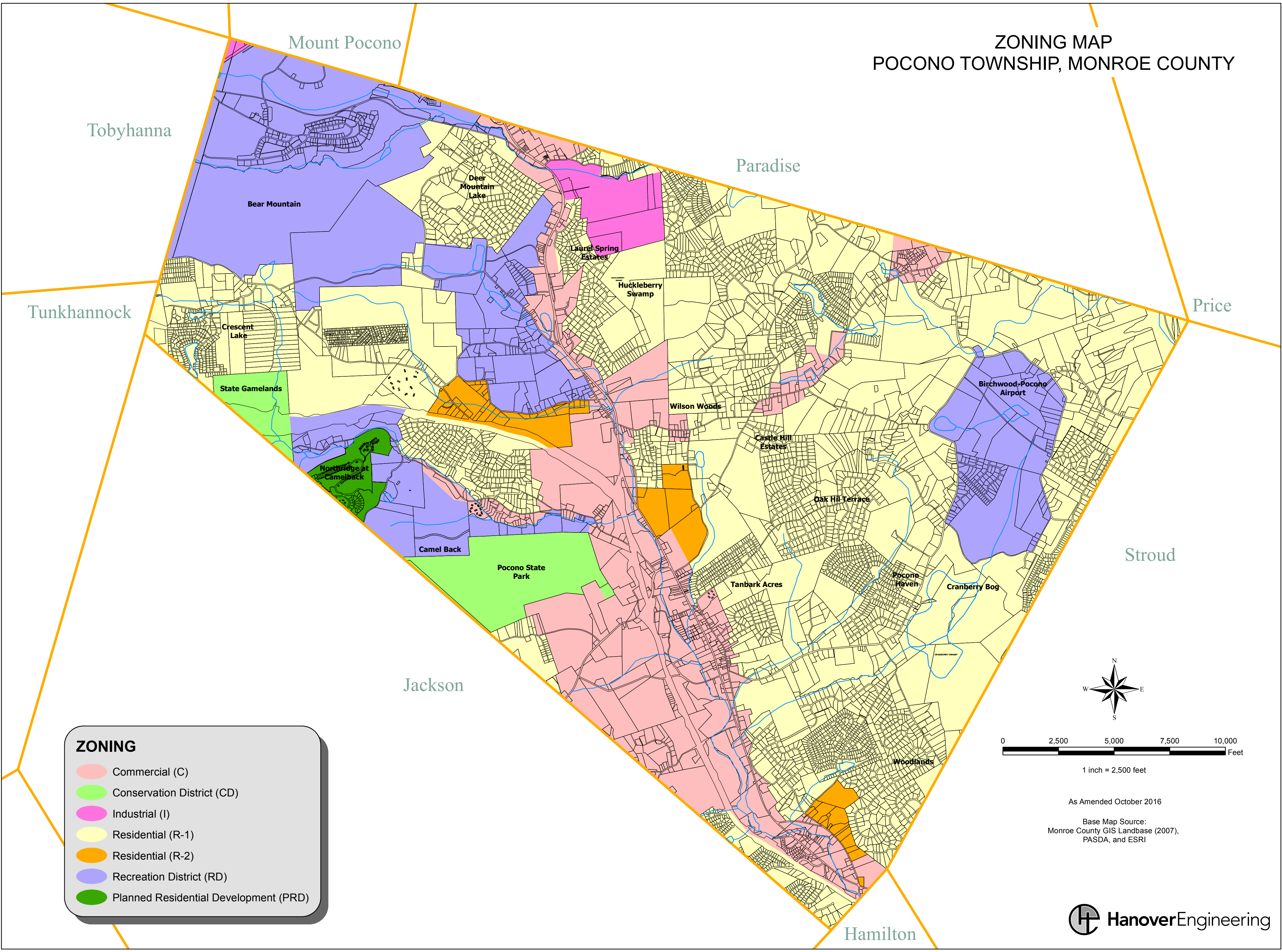
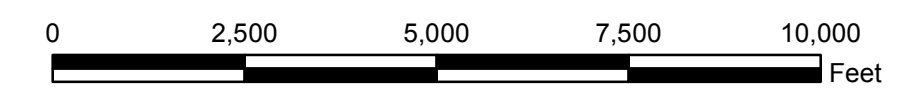



# ZONING MAP POCONO TOWNSHIP, MONROE COUNTY



**ZONING**

- Commercial (C)
- Conservation District (CD)
- Industrial (I)
- Residential (R-1)
- Residential (R-2)
- Recreation District (RD)
- Planned Residential Development (PRD)



1 inch = 2,500 feet

As Amended October 2016

Base Map Source:  
Monroe County GIS Landbase (2007),  
PASDA, and ESRI