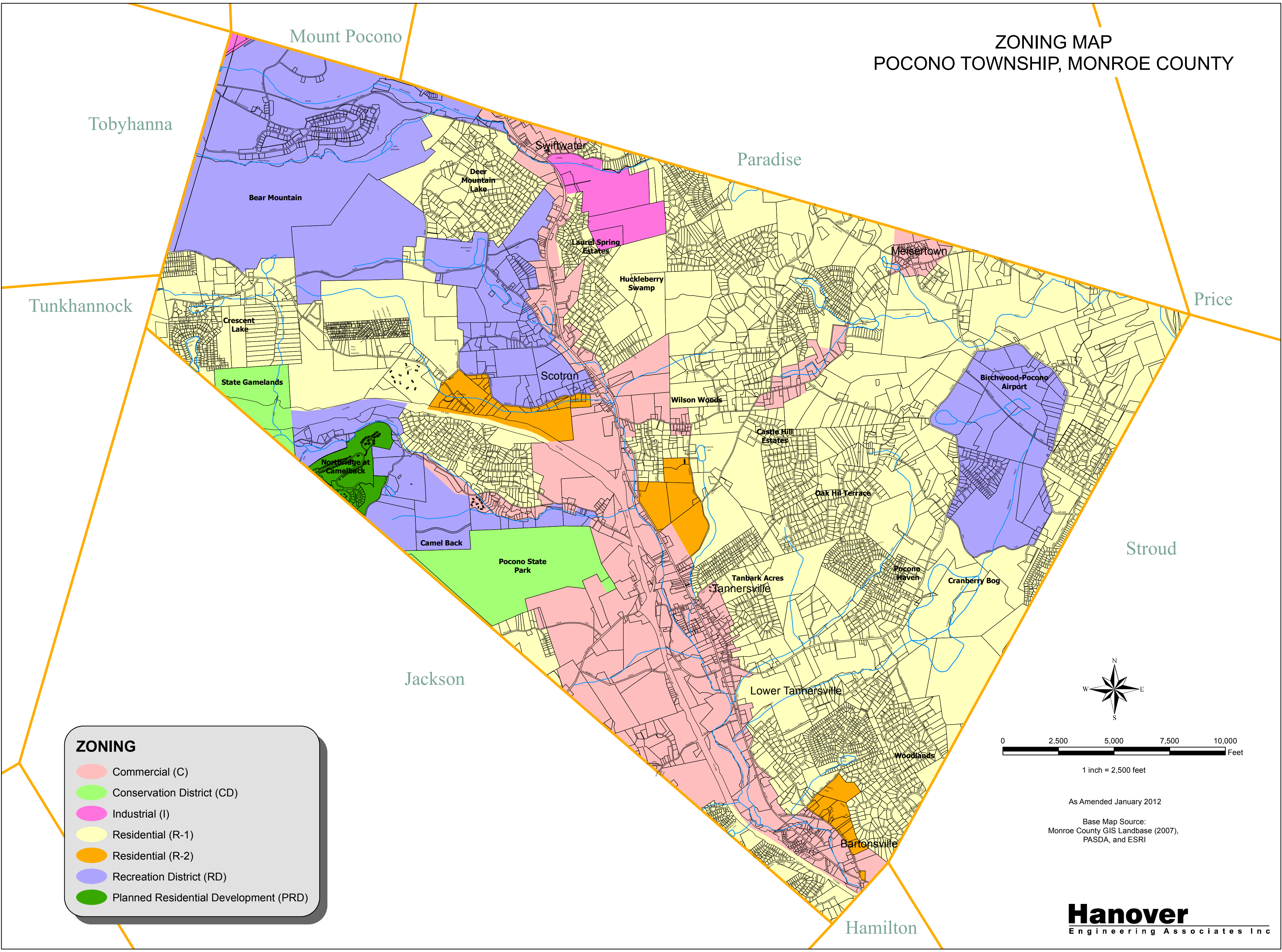
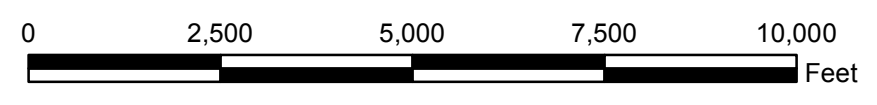



ZONING MAP POCONO TOWNSHIP, MONROE COUNTY



ZONING

- Commercial (C)
- Conservation District (CD)
- Industrial (I)
- Residential (R-1)
- Residential (R-2)
- Recreation District (RD)
- Planned Residential Development (PRD)



1 inch = 2,500 feet

As Amended January 2012

Base Map Source:
Monroe County GIS Landbase (2007),
PASDA, and ESRI